 **GPS Map Camera**

Dombivli, Maharashtra, India

Shop no, 02, P&T Colony Rd, nr. international school, P&T Colony, Nandivali
Panchanand, Dombivli East, Dombivli, Maharashtra 421201, India

Lat 19.202488°

Long 73.090081°

05/05/23 01:42 PM GMT +05:30





 **GPS Map Camera**

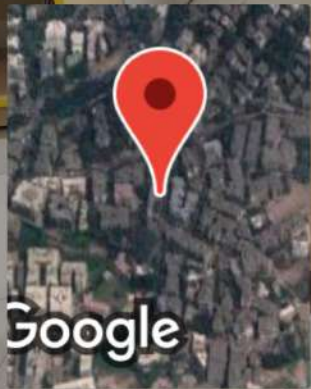
Dombivli, Maharashtra, India

Shop no, 02, P&T Colony Rd, nr. internatinal school, P&T Colony, Nandivali
Panchanand, Dombivli East, Dombivli, Maharashtra 421201, India

Lat 19.202473°

Long 73.090094°

05/05/23 01:43 PM GMT +05:30





 **GPS Map Camera**

Dombivli, Maharashtra, India

Shop no, 02, P&T Colony Rd, nr. international school, P&T Colony, Nandivali
Panchanand, Dombivli East, Dombivli, Maharashtra 421201, India

Lat 19.202468°

Long 73.090096°

05/05/23 01:43 PM GMT +05:30


Google



I am sorry for APJ Abdul Kalam's book. Can you help me to find it?

 **GPS Map Camera**

Dombivli, Maharashtra, India
Shop no, 02, P&T Colony Rd, nr. international school, P&T Colony, Nandivali Panchanand, Dombivli East, Dombivli, Maharashtra 421201, India
Lat 19.202479°
Long 73.090089°
05/05/23 01:43 PM GMT +05:30





 **GPS Map Camera**

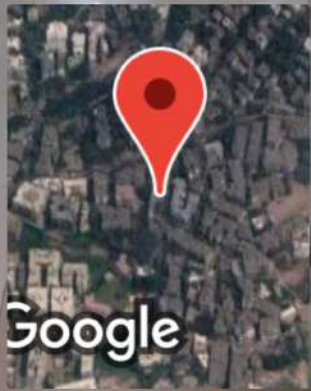
Dombivli, Maharashtra, India

Shop no, 02, P&T Colony Rd, nr. internatinal school, P&T Colony, Nandivali
Panchanand, Dombivli East, Dombivli, Maharashtra 421201, India


Lat 19.202491°

Long 73.090076°

05/05/23 01:43 PM GMT +05:30





 **GPS Map Camera**

Dombivli, Maharashtra, India

Shop no, 02, P&T Colony Rd, nr. international school, P&T Colony, Nandivali
Panchanand, Dombivli East, Dombivli, Maharashtra 421201, India

Lat 19.202511°

Long 73.089922°

05/05/23 01:43 PM GMT +05:30

